

Le Plan Local d'Urbanisme (Local Urban Plan) :

This is the only plan which is binding : every building permission must be in accordance with its rules

It rules the land use on the whole Greater Lyon territory

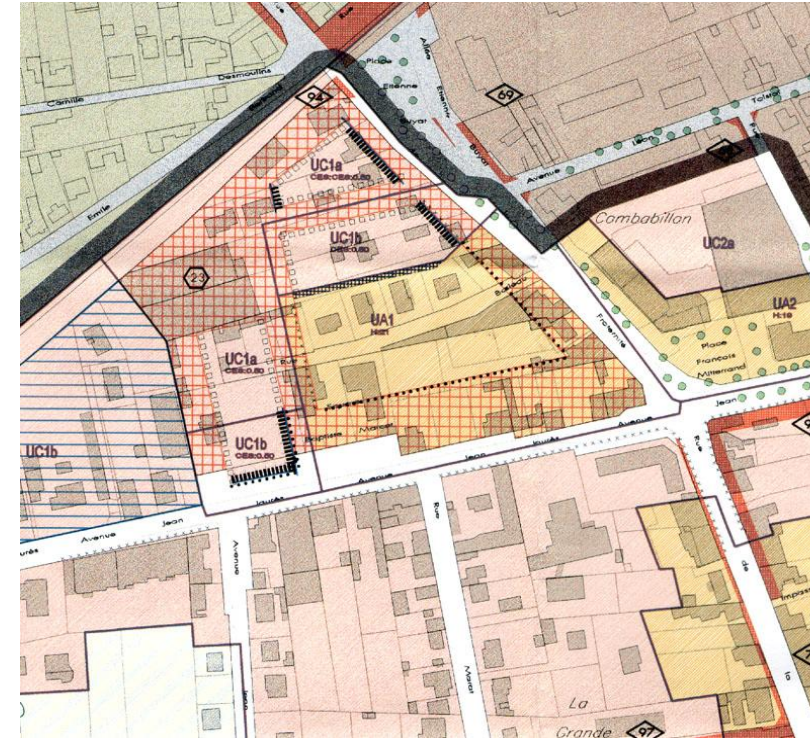
Three mains objectives :

- Develop a city respectful of its environment : built environment – heritage and various urban typologies - and natural environment
- Fight geographical and social segregation
- Support and favour the development of economic activities

Le PLU :



Projet
Urban planning

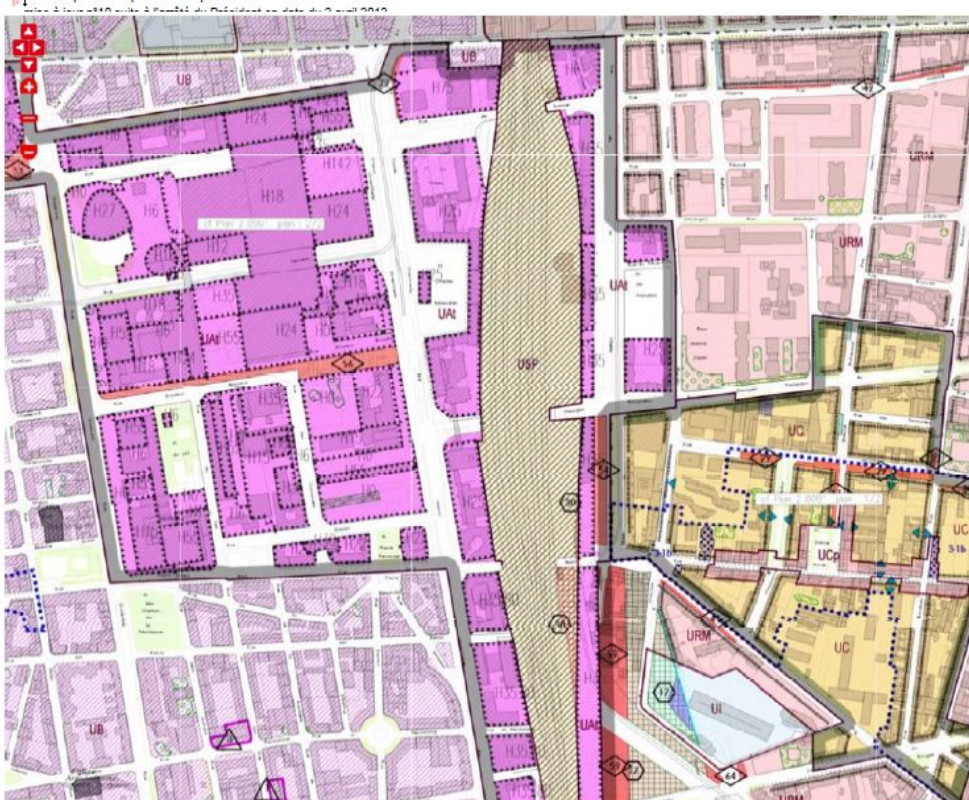


Règlement – zonage
Rule - zoning

Local Urban Plan : zoning rules

Plan Local d'Urbanisme

Première procédure prise en compte



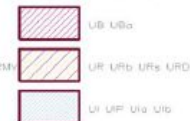


LES ZONES

Urbaines



Pour une meilleure lisibilité des plans, la couleur du zonage n'est pas appliquée sur les voies et places



A urbaniser



Naturelles



AUTRES PRESCRIPTIONS

Les emplacements réservés



Servitudes L 123-2-



Dispositions particulières aux activités économiques



Prescriptions relatives au patrimoine végétal et bâti



Prescriptions relatives à l'implantation des constructions



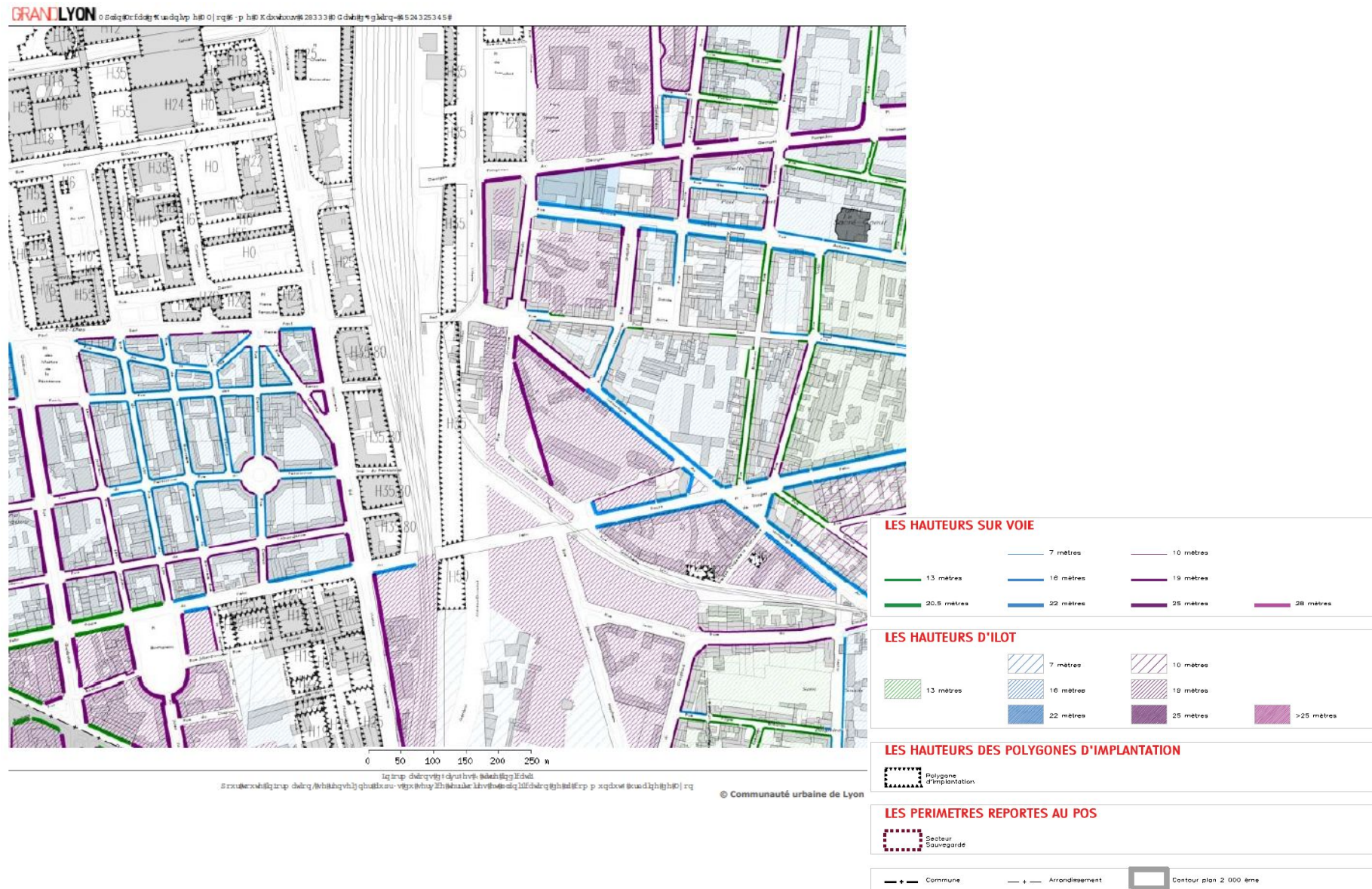
Prescriptions d'aménagement



Périmètres de Risques



Local Urban Plan : Building height rules

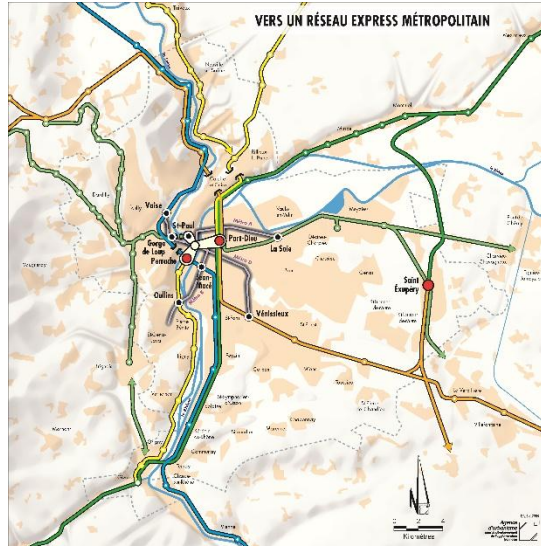


Mobility Plan (« PDU »)

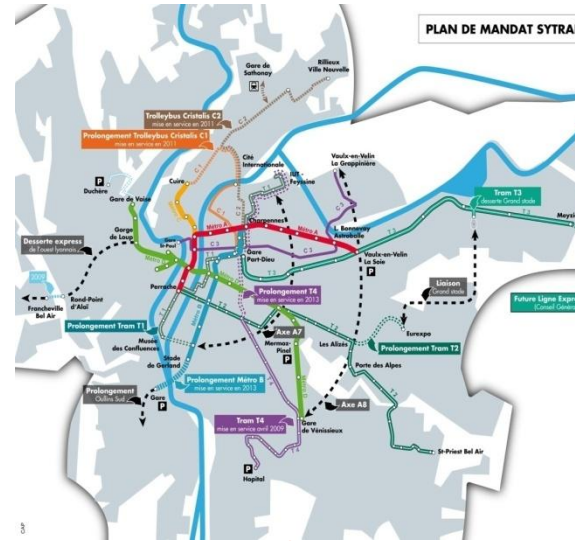
- Framework which lead the transport policy of the metropolitan area
- Written by the SYTRAL (Transport authority)
- Lyon's PDU was the first one in France : **1997, revised in 2004, and now in 2015**



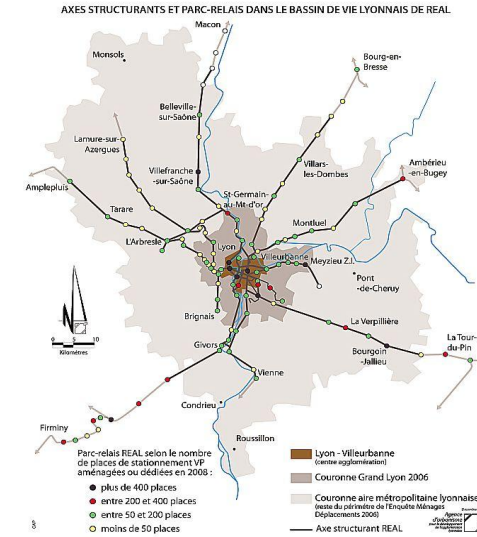
Mobility Plan (« PDU »)



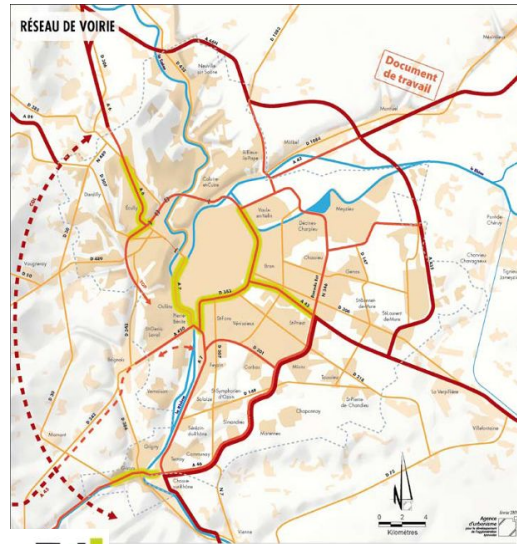
REAL network: Regional trains



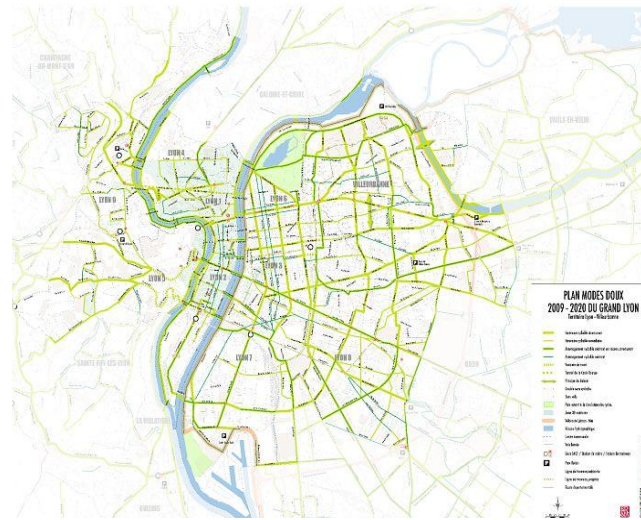
Urban transport network



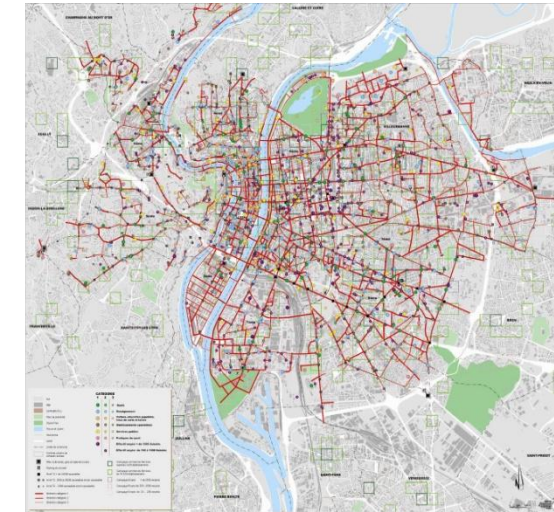
P+R



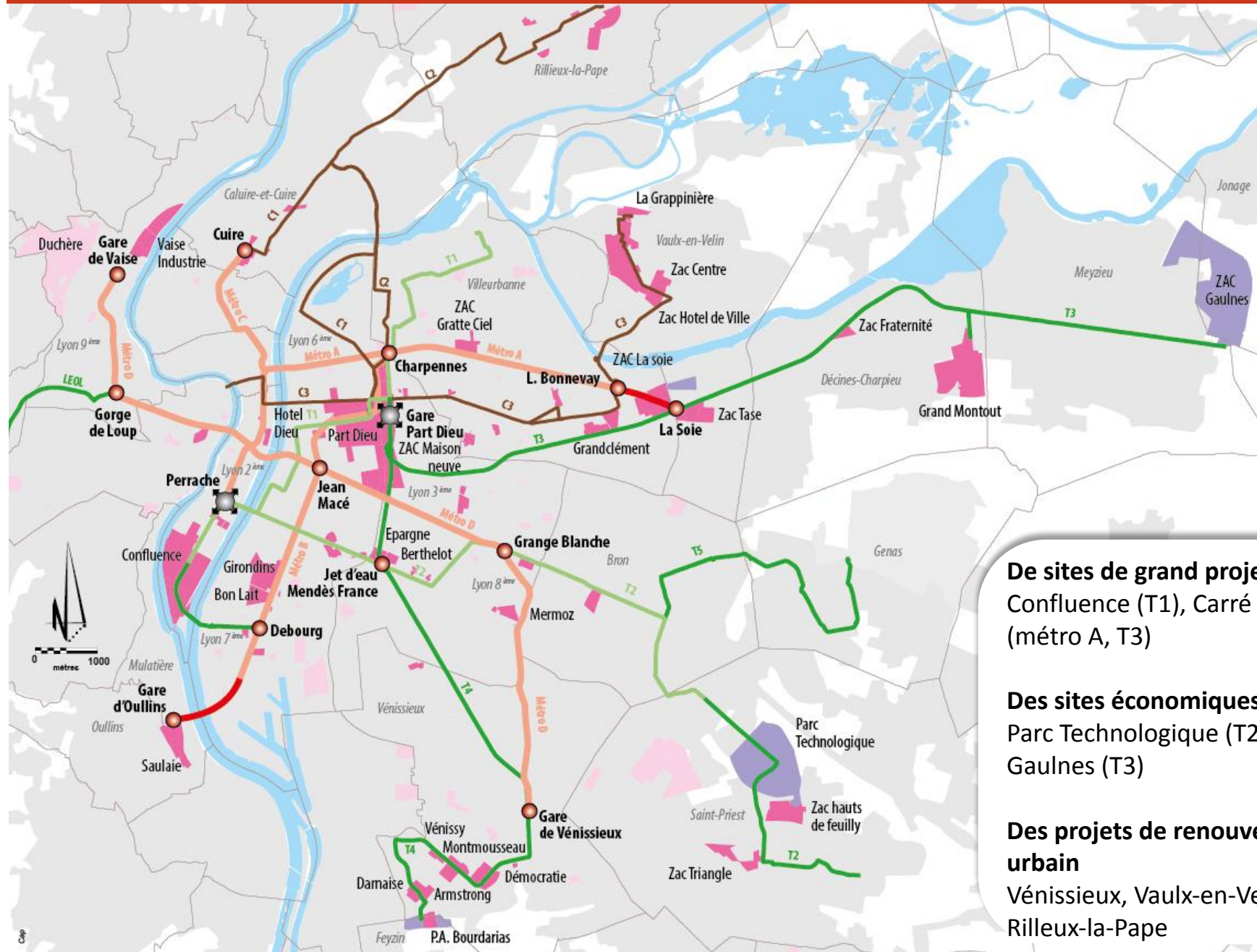
Road network



Cycling and walking plan 2009-2020



Accessibility for disabled people



De sites de grand projet urbain
Confluence (T1), Carré de Soie
(métro A, T3)

Des sites économiques
Parc Technologique (T2), ZAC des
Gaulnes (T3)

**Des projets de renouvellement
urbain**
Vénissieux, Vaulx-en-Velin,
Rilleux-la-Pape